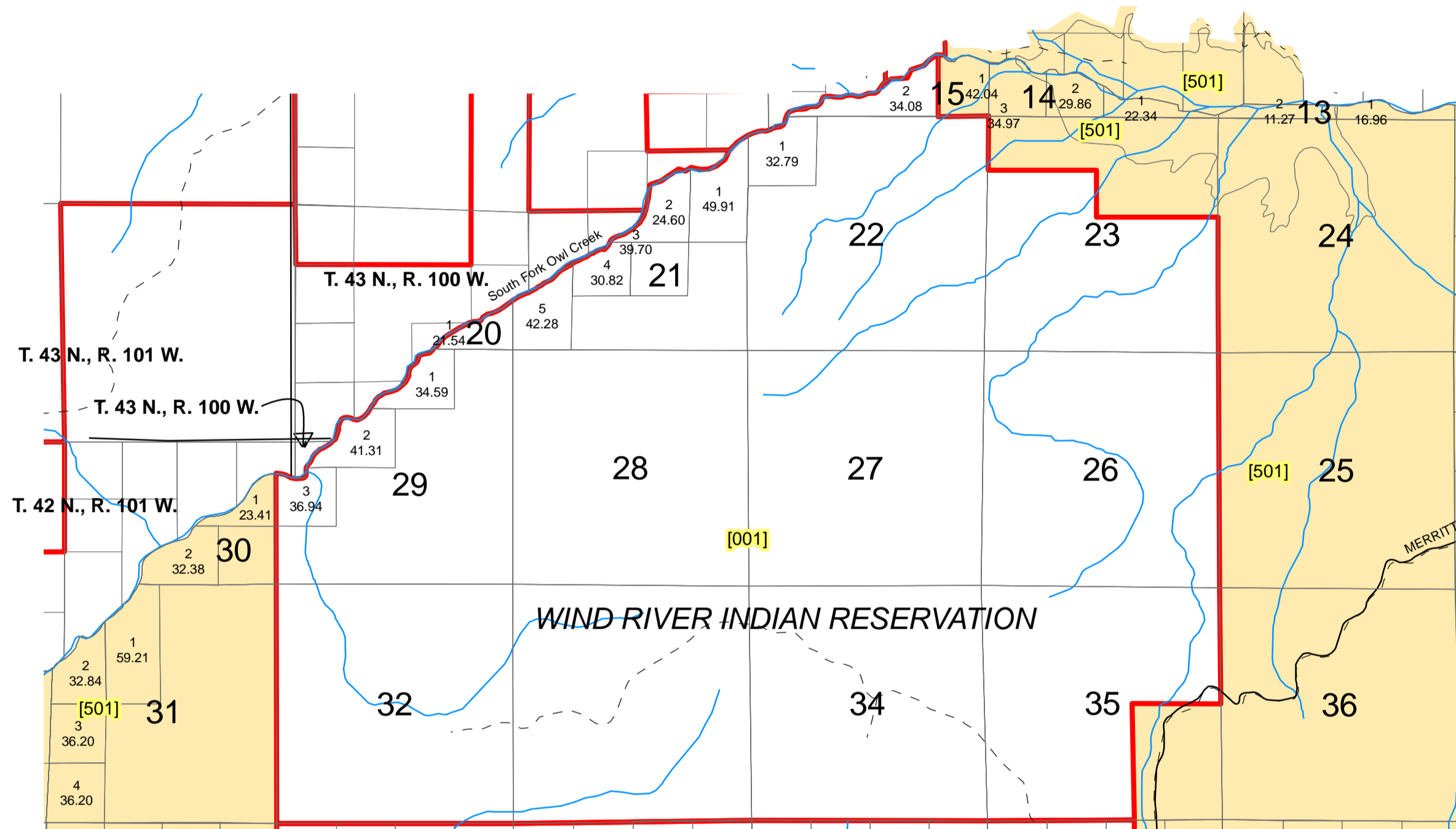




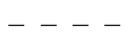


TOWNSHIP 8 NORTH, RANGE 1 WEST, W.R.M.

HOT SPRINGS COUNTY, WYOMING

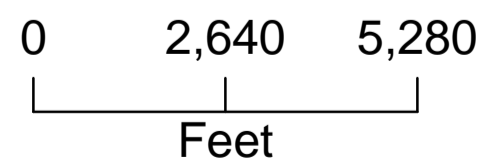


f

Legend

-  Private
-  US_Lands
-  Private_Roads
-  Hydrology
-  County_Roads

1 inch equals 2,640 feet



All or portion of the PLSS information on this document is subject to copyright by premier Data Services, they are not liable for any errors or inaccuracies.

The Hot Springs County Assessors office intends this map to be an aid in graphic representation of the displayed subject matter only.

Hot Springs County Assessor's Office
Drawn by CGB 08/15/06
Revised 12/31/2008 jmc
Revised 7/15/2009

Township 8 N Range 1 W Wind River Meridian

Plat #	Owner	Account	County #	Acres	Legal Description
001	HAY CREEK LAND & CATTLE CO LLC	R0003742	3782	6308.56	8N 1W 15 LOT 2 8N 1W 20 LOT 1 8N 1W 21 LOTS 1,2,3,4,5,NESE,S2SE, SESW 8N 1W 22 ALL 8N 1W 23 S2NW, S2 8N 1W 26 ALL 8N 1W 27 ALL 8N 1W 28 ALL 8N 1W 29 LOTS 1,2,3, NENE, S2NE, SE, E2SW, SWSW 8N 1W 32 ALL 8N 1 -- See Acct #R0003742 for Full Legal
501	U.S. I.T. & WIND RIVER INDIAN RESERVATION	None		2300.24	8 N 1 W Sections: 13-15,23,24,25,30,31,35,36
602	US BUREC (ANCHOR DAM)	None		797.54	8 N 1 W Sections: 13-15,23,24,36