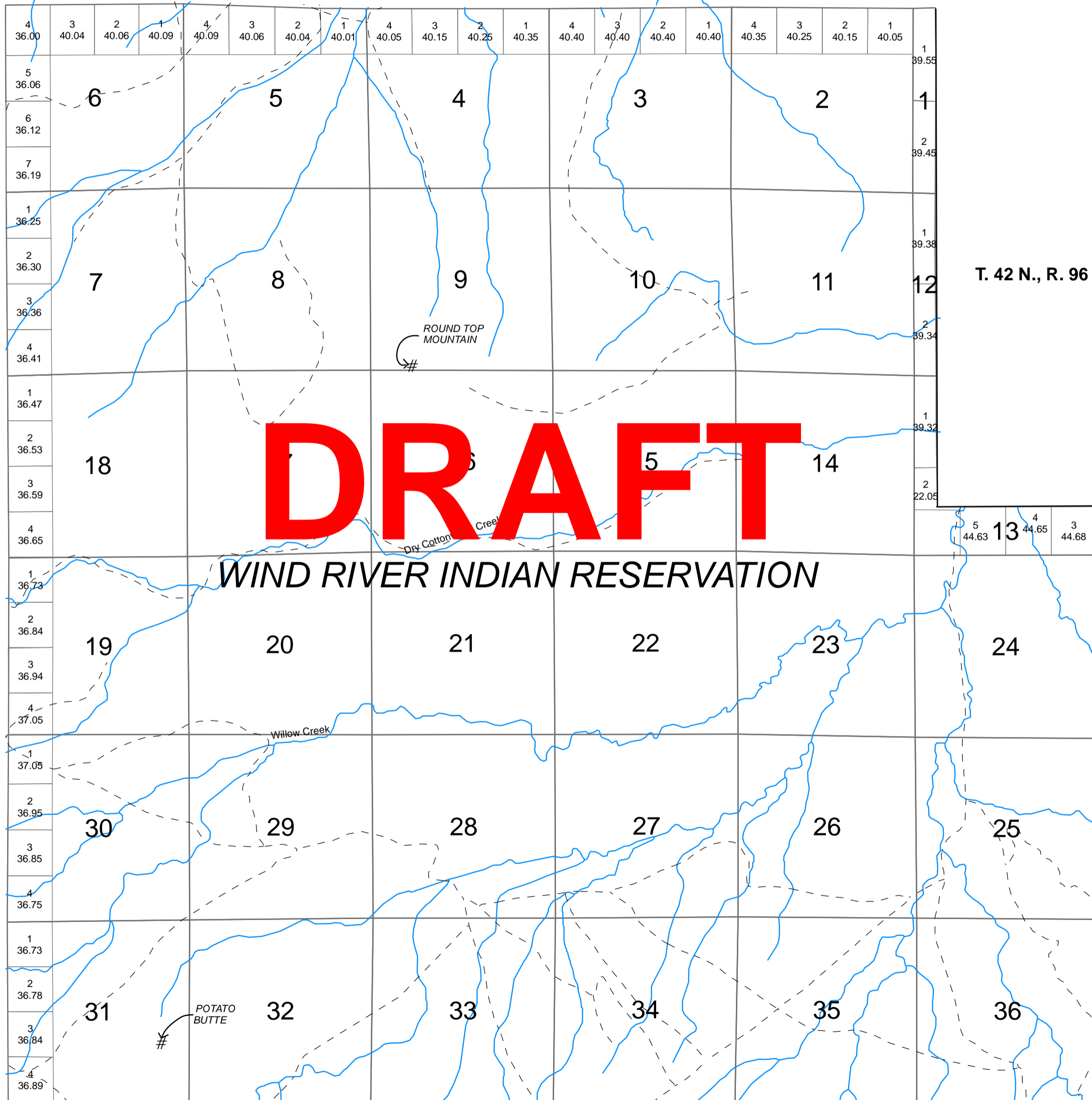


TOWNSHIP 7 NORTH, RANGE 4 EAST, W.R.M.

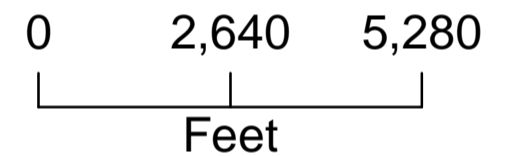
HOT SPRINGS COUNTY, WYOMING

f


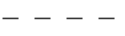



T. 42 N., R. 96 W.

1 inch equals 2,640 feet



Legend

-  US_Lands
-  Private Roads
-  Hydrology

All or portion of the PISS information on this document is subject to copyright by premier Data Services, they are not liable for any errors or inaccuracies.
The Hot Springs County Assessor's office intends this map to be an aid in graphic representation of the displayed subject matter only.

Hot Springs County Assessor's Office
Drawn by CGB 08/11/06

Township 7 N Range 4 E Wind River Meridian

Plat #	Owner	Account	County #	Acres	Legal Description
500	BLM	None			7 N 4 E Sections:
501	U.S. I.T. & WIND RIVER INDIAN RESERVATION	None		21434.59	7 N 4 E Sections: ALL
600	STATE OF WYOMING	None			7 N 4 E Sections: