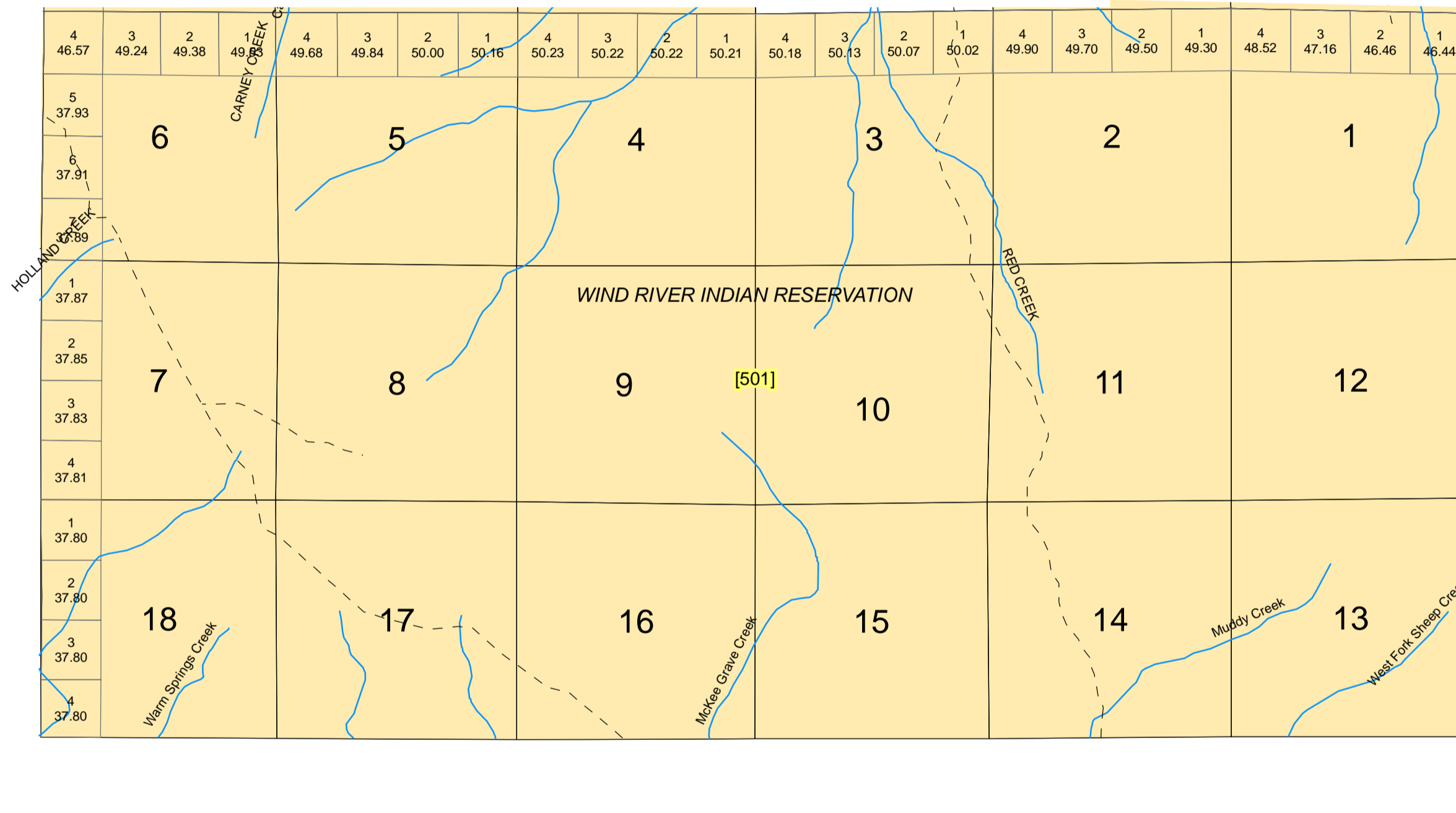


TOWNSHIP 7 NORTH, RANGE 1 EAST, W.R.M.

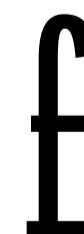
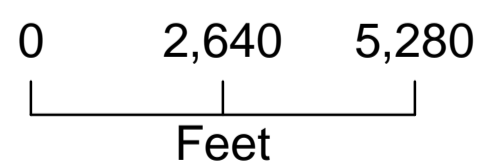
HOT SPRINGS COUNTY, WYOMING



Legend

- USA Lands
- Private Roads
- Hydrology

1 inch equals 2,640 feet



All or portion of the PLSS information on this document is subject to copyright by premier Data Services, they are not liable for any errors or inaccuracies.

The Hot Springs County Assessor's office intends this map to be an aid in graphic representation of the displayed subject matter only.

Hot Springs County Assessor's Office
 Drawn by CGB 08/10/06
 Revised 12/31/2008
 Revised 7/15/2009

Township 7 N Range 1 E Wind River Meridian

Plat #	Owner	Account	County #	Acres	Legal Description
501	U.S. IT AND WIND RIVER INDIAN RESERVATION	None		11718.27	7 N 1 E Sections: ALL