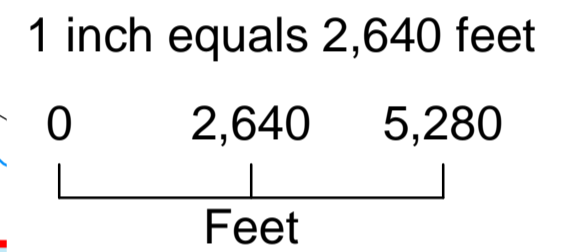
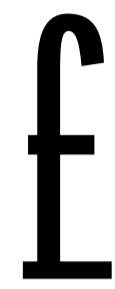
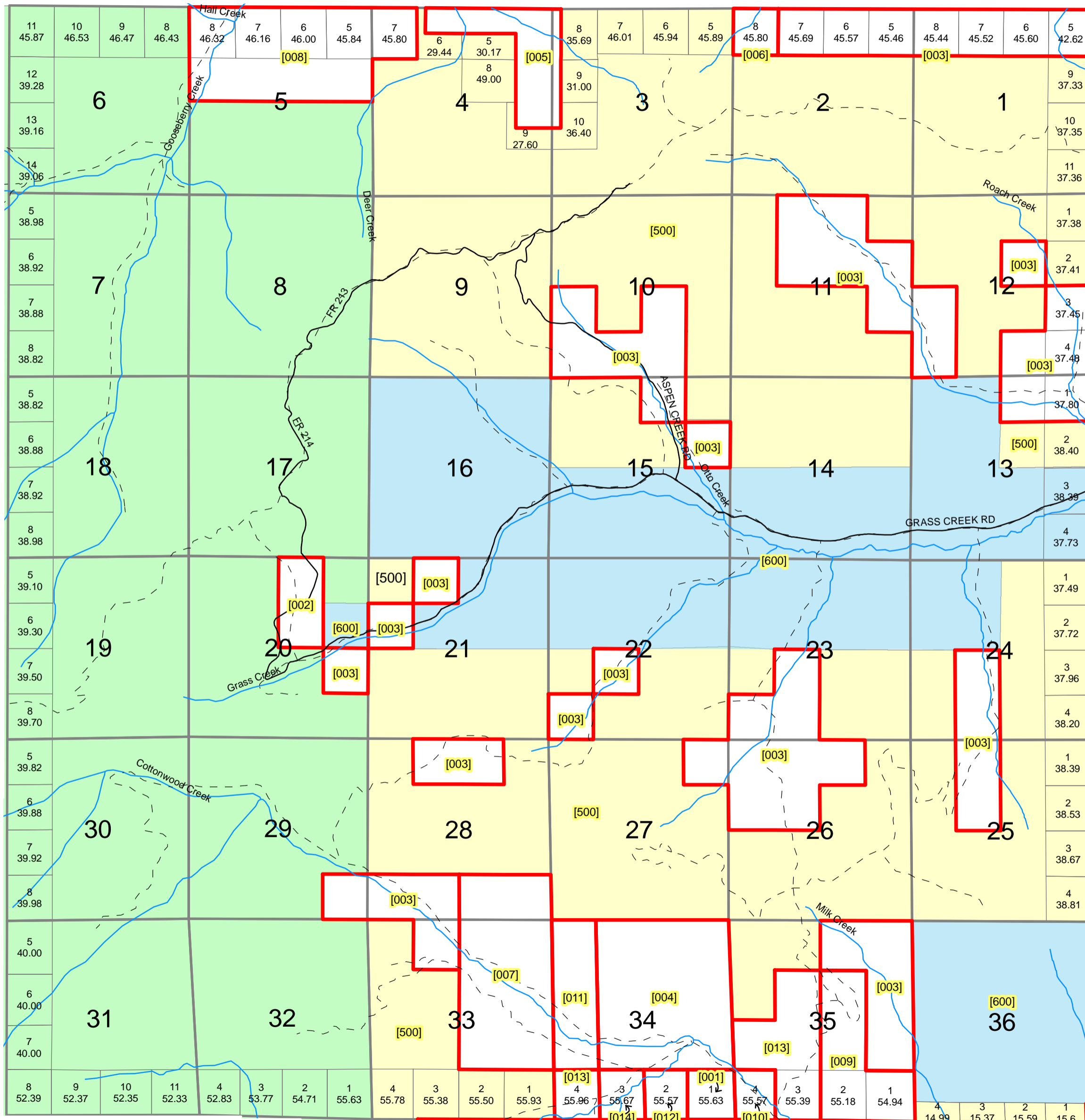


# TOWNSHIP 45 NORTH, RANGE 101 WEST, 6TH P.M.

## HOT SPRINGS COUNTY, WYOMING



### Legend

- Private
- Shoshone Forest
- Statelands
- BLM
- Private Roads
- County Roads
- Hydrology

All or portion of the PLSS information on this document is subject to copyright by premier Data Services, they are not liable for any errors or inaccuracies.

The Hot Springs County Assessor's office intends this map to be an aid in graphic representation of the displayed subject matter only.

Hot Springs County Assessor's Office  
 Drawn by CGB 08/22/07  
 Revised 12/31/2008  
 Revised 7/15/2009

## Township 45 N Range 101 W Sixth Principal Meridian

Plat #	Owner	Account	County #	Acres	Legal Description
001	LEROUX JOHN	R0003087	0796	55.63	45-101-34 LOT 1 TOTAL ACRES 55.63 GOETZ CORRESPONDS WITH PARCEL #8050
002	ABSTETAR NANCY D &	R0003079	0650	80	45-101-20 W/2NE/4 80.0 ACRES LESS 3.03 ACRES TO ROAD CORRESPONDS WITH PARCEL #8000
003	L U SHEEP CO	R0003075	0938	2264.63	45-01-01 LOTS 5,6,7,8 45-01-02 LOTS 5,6,7 45-01-10 NWSW, S/2SW, W/2SE 45-01-11 NWNE, S/2NE, NESE, E/2NW 45-01-12 LOTS 3,4, SWNE, SWSE, W/2SW 45-01-13 LOT 1, NWNE 45-01-15 NWNE, SENE 45-01-20 NESE 45-01-21 S -- See Acct #R0003075 for Full Legal
004	LEROUX JOHN F	R0003082	0227	360	45-101-34 E/2NW, NE/4, NESW, N/2SE TOTAL ACRES 360.0 CORRESPONDS WITH PARCEL #8011
005	ANTLERS RANCH INC	R0003077	0015	116	45-101-3 & 4 THAT PORTION OF TR 77 & 78 LYING IN HOT SPRINGS CO ACRES 116.0
006	L U SHEEP CO	R0003076	0544	45.8	45-101-2 LOT 8 TOTAL ACRES 45.80
007	LEROUX JOHN	R0003081	0164	320	45-101-28 45-101-33 320.0 ACRES BRADBURY CORRESPONDS WITH PARCEL #8049
008	RENNER LAND LLC	R0003078	0641	390.12	45-101-4 LOT 7 45-101-5 LOTS 5,6,7,8, S/2N/2 TOTAL ACRES 390.0
009	LEGEND ROCK RESOURCES INC	R0003088	3641	190.12	45-101-35 LOTS 1,2, SWNE, NWSE TOTAL ACRES 190.12 CORRESPONDS WITH PARCEL #8044
010	LEROUX JOHN F	R0003089	0822	55.57	45-101-35 LOT 4 TOTAL ACRES 55.57 CABIN AND LOT CORRESPONDS WITH PARCEL #8056
011	HURLBURT DORIS A	R0003083	0872	120	45 01 34 W2NW, NWSW TOTAL ACRES 120.0 CORRESPONDS WITH PARCEL #8106
012	LEROUX JOHN	R0003084	3122	55.57	45-101-34 LOT 2 TOTAL ACRES 55.57 GOETZ CORRESPONDS WITH PARCEL #8048
013	LEROUX JOHN F	R0003085	0120	231.35	45-101-34 LOT 4 45-101-35 SENW, N/2SW, LOT 3 TOTAL ACRES 231.35 CARPENTER CORRESPONDS WITH PARCEL #8058
014	GWYNN RUSSELL E & CALLIE J	R0003086	0243	55.67	45-101-34 LOT 3 TOTAL ACRES 55.67 CORRESPONDS WITH PARCEL #8015
500	BLM	None		8392.28	45 N 101 W Sections:
503	NATIONAL FOREST	None		7277.58	45 N 101 W Sections:
600	STATE OF WYOMING	None		3435.76	45 N 101 W Sections: