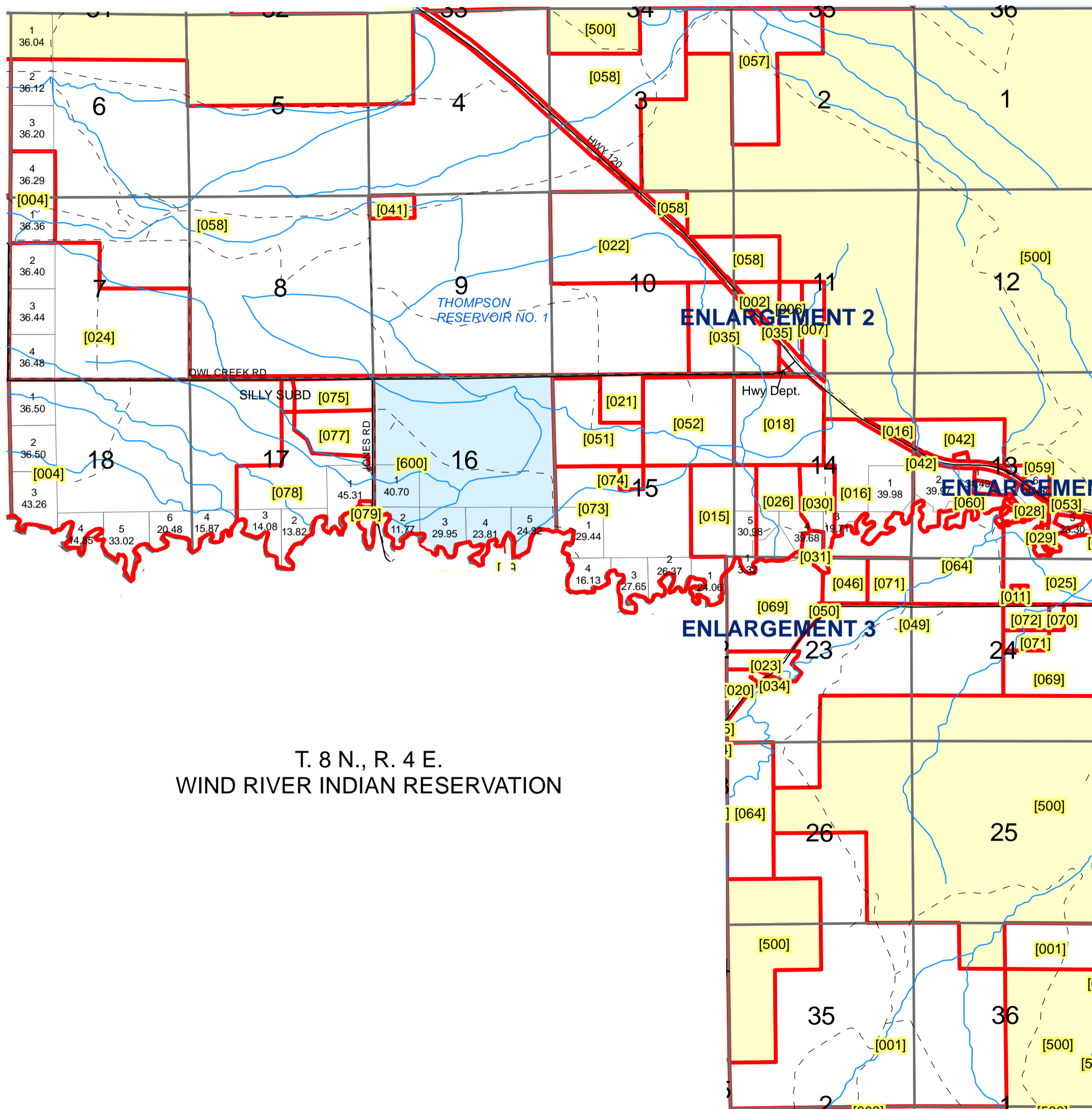
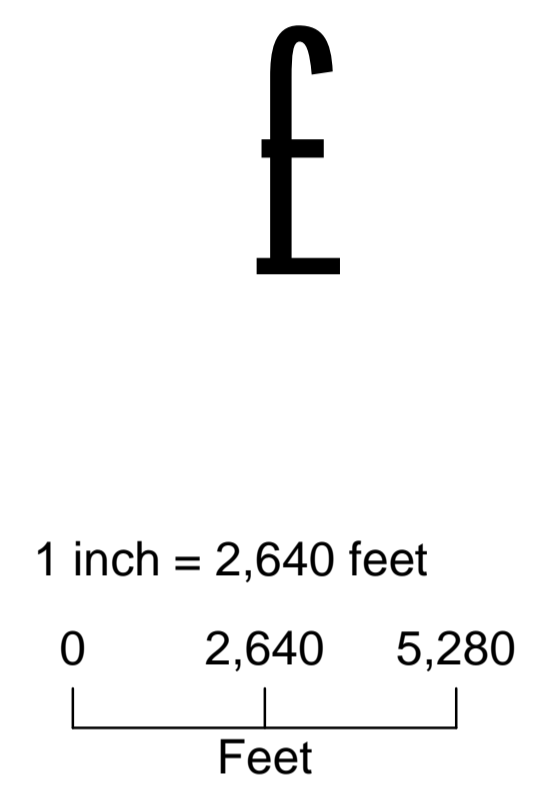


TOWNSHIP 43 NORTH, RANGE 96 WEST, 6TH P.M.

HOT SPRINGS COUNTY, WYOMING



T. 8 N., R. 4 E.
WIND RIVER INDIAN RESERVATION



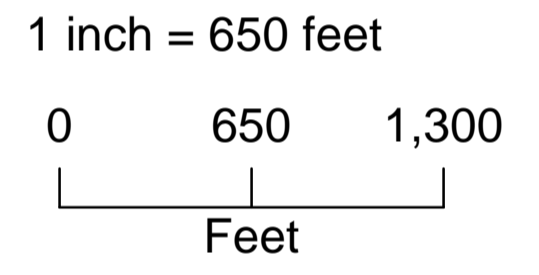
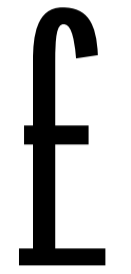
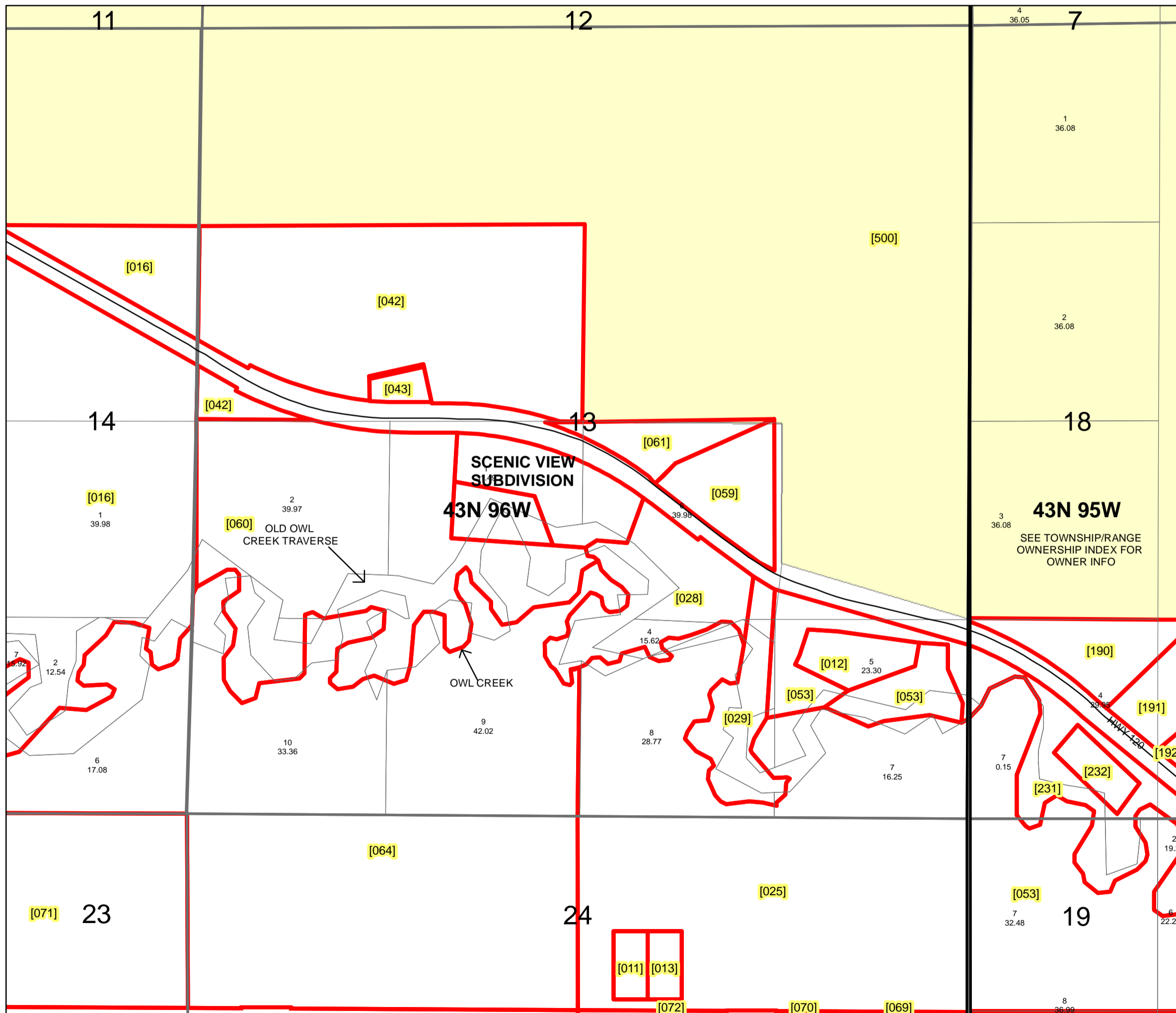
- Legend**
- Private
 - Statelands
 - BLM
 - County_Roads
 - Private_Roads
 - Hydrology

All or portion of the PLSS information on this document is subject to copyright by premier Data Services, they are not liable for any errors or inaccuracies.
The Hot Springs County Assessor's office intends this map to be an aid in graphic representation of the displayed subject matter only.

Hot Springs County Assessor's Office
Drawn by CGB 07/17/07
Revised 10/7/2011

TOWNSHIP 43 NORTH, RANGE 96 WEST, 6TH P.N., ENLARGEMENT 1

HOT SPRINGS COUNTY, WYOMING



Legend


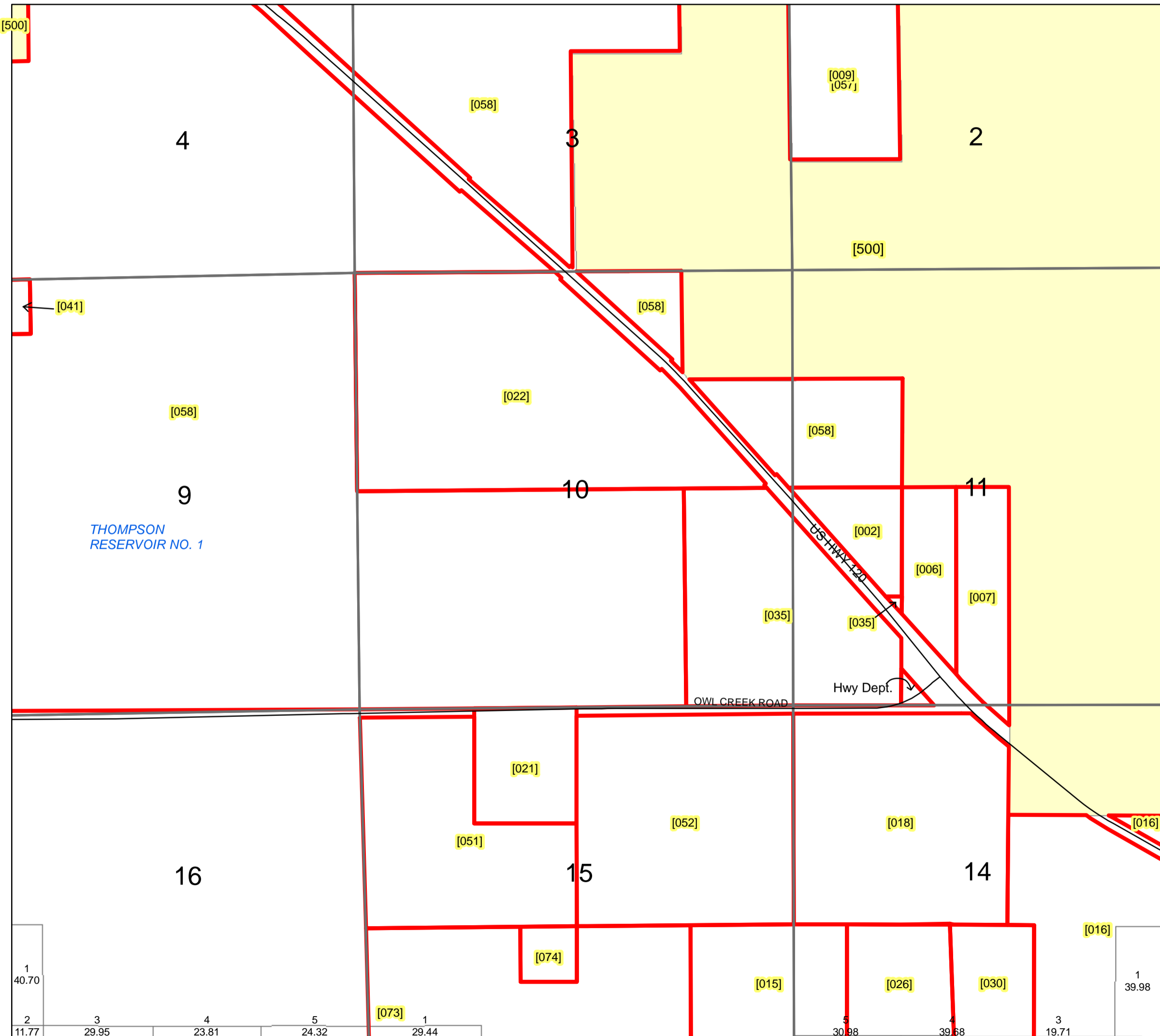
- Private
- BLM
- County_Roads

All or portion of the PLSS information on this document is subject to copyright by premier Data Services, they are not liable for any errors or inaccuracies.
 The Hot Springs County Assessor's office intends this map to be an aid in graphic representation of the displayed subject matter only.

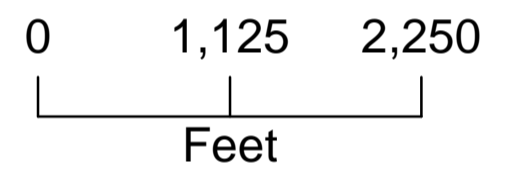
Hot Springs County Assessor's Office
 Drawn by CGB 07/18/07
 Revised 10/7/2011

TOWNSHIP 43 NORTH, RANGE 96 WEST, 6TH P.M., ENLARGEMENT 2

HOT SPRINGS COUNTY, WYOMING



1 inch = 1,125 feet



Legend

- Private
- BLM
- County_Roads
- Lots

All or portion of the PLESS information on this document is subject to copyright by premier Data Services, they are not liable for any errors or inaccuracies.
 The Hot Springs County Assessors office intends this map to be an aid in graphic representation of the displayed subject matter only.

Hot Springs County Assessor's Office
 Drawn by CGB 07/19/07
 Revised 10/7/2011

