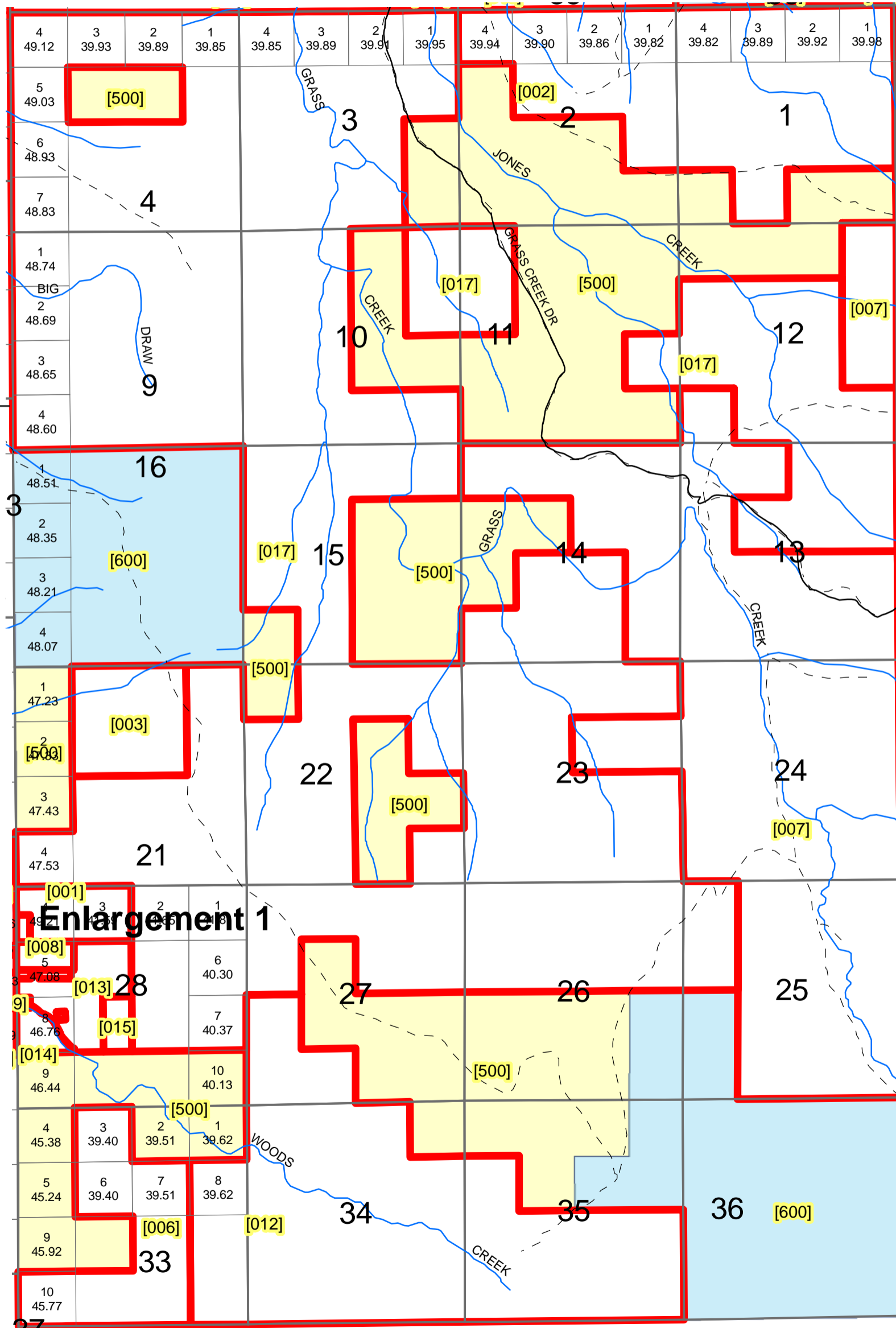


TOWNSHIP 41 NORTH, RANGE 94 WEST, 6TH P.M.

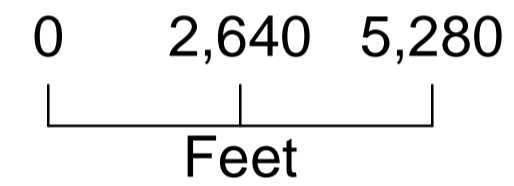
HOT SPRINGS COUNTY, WYOMING



T.7 N., R. 6. E.
T. 6 N., R. 6 E.

f

1 inch = 2,640 feet



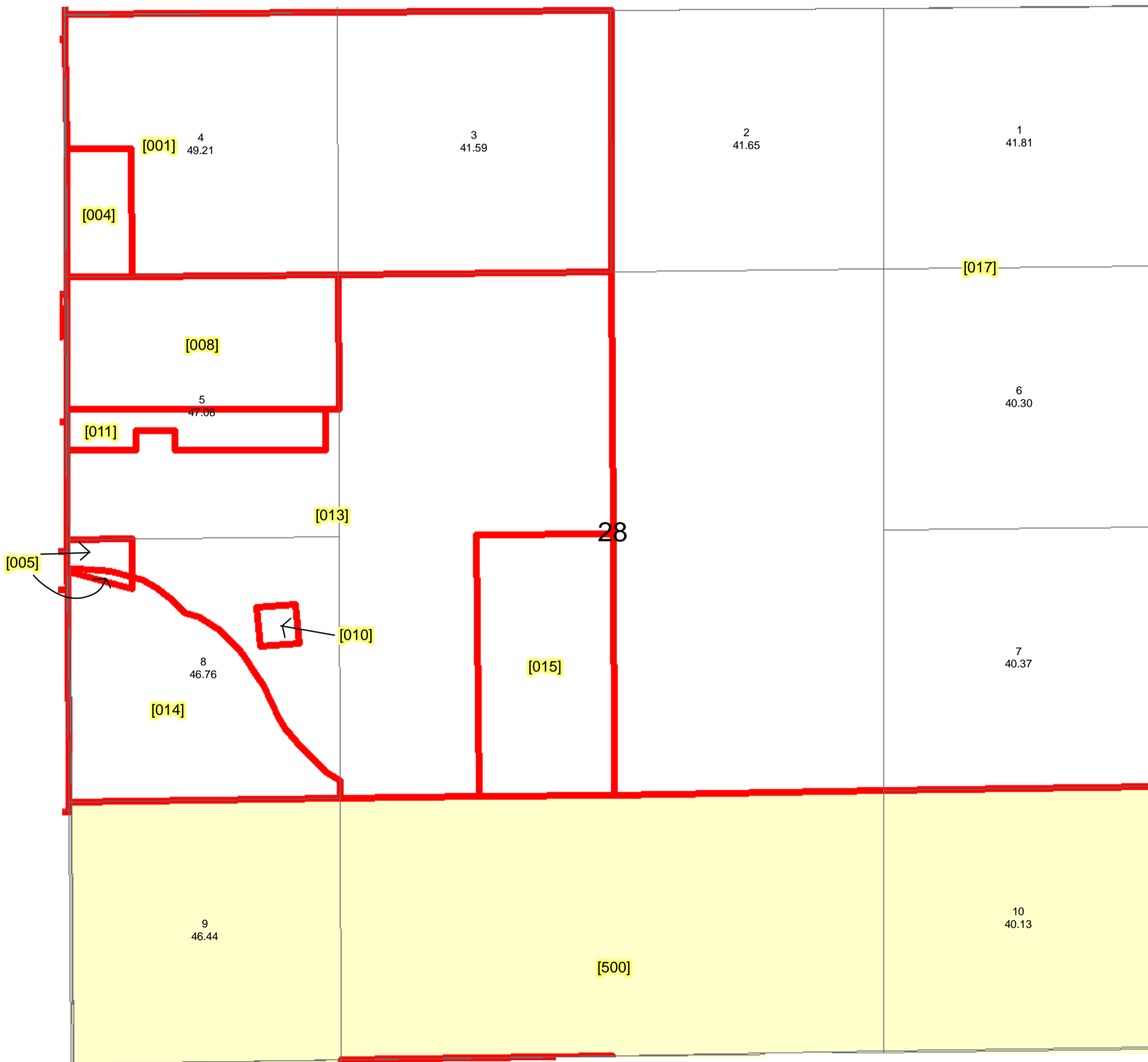
Legend

- Private
- State lands
- BLM
- County Roads
- Private Roads
- Hydrology

All or portion of the PLSS information on this document is subject to copyright by premier Data Services, they are not liable for any errors or inaccuracies.
The Hot Springs County Assessor's office intends this map to be an aid in graphic representation of the displayed subject matter only.

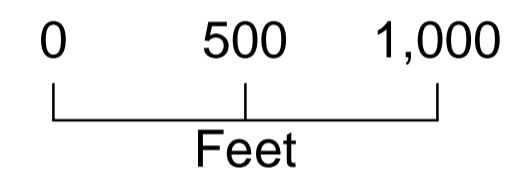
Hot Springs County Assessor's Office
Drawn by CGB 12/29/05
Revised 12/31/08
Revised 10/7/2011

T. 41 N., R. 94 W., Sec. 28, Enlargement 1



£

1 inch = 500 feet



Legend

- Private
- BLM

All or portion of the PLSS information on this document is subject to copyright by premier Data Services, they are not liable for any errors or inaccuracies.
The Hot Springs County Assessors office intends this map to be an aid in graphic representation of the displayed subject matter only.

Hot Springs County Assessor's Office
 Drawn by CGB 06/22/07
 vised 12/31/08
 vised 10/7/2011

