


SURVEYOR'S CERTIFICATE

STATE OF WYOMING } S.S.
COUNTY OF PARK

I, WESLEY W. REED, A LAND SURVEYOR REGISTERED IN WYOMING BY REGISTRATION NUMBER 537 L.S. HEREBY CERTIFY AS FOLLOWS:
BETWEEN 10 OCTOBER 1977 AND 11 OCTOBER 1977, THE SPOMER SUBDIVISION SHOWN HEREON WAS SURVEYED UNDER MY DIRECTION BY J. HARVEY COPELAND, FOR WHOSE WORK I STAND PERSONALLY RESPONSIBLE. THE LAND SURVEYED IS CORRECTLY DESCRIBED IN THE OWNERS CERTIFICATE OF DEDICATION AND THE SUBDIVISION THEREOF IS CORRECTLY SHOWN ON THIS PLAT WHICH IS DRAWN TO THE SCALE INDICATED. DIMENSIONS ARE GIVEN IN FEET AND DECIMALS. DIRECTIONS ARE GIVEN IN DEGREES, MINUTES AND SECONDS OF ARC AND ARE REFERRED TO THE TRUE MERIDIAN WHICH WAS DETERMINED FROM A BEARING OF N 0°00'00"E ALONG THE WEST LINE OF BLOCK 13. MONUMENTS SHOWN AND ALL LOT CORNERS MARKING THIS SURVEY WERE ACTUALLY SET AND THE MONUMENTS ARE AS DESCRIBED.

Wesley W. Reed
WESLEY W. REED



STATE OF WYOMING } S.S.
COUNTY OF PARK

THE FOREGOING CERTIFICATE WAS ACKNOWLEDGED BEFORE ME BY WESLEY W. REED THIS 24TH DAY OF OCTOBER 1977.

WITNESS MY HAND AND OFFICIAL SEAL.

Janet A. Culver
NOTARY PUBLIC

MY COMMISSION EXPIRES: August 5, 1980

DETAIL MAP

SCALE - 1" = 30'

CERTIFICATE OF DEDICATION

STATE OF WYOMING } S.S.
COUNTY OF HOT SPRINGS

CARL E. SPOMER AND JUDITH M. SPOMER, HUSBAND AND WIFE, DO HEREBY CERTIFY THAT THEY ARE THE OWNERS OF THE FOLLOWING DESCRIBED LAND:

LOTS 1, 2, 3, 4, 5, 6, 7, 8, 9, 10, 11 & 12 OF KINNEY'S SECOND ADDITION TO THE TOWN OF THERMOPOLIS.

ALSO, A STRIP OF LAND DESCRIBED BY METES AND BOUNDS AS FOLLOWS:

BEGINNING AT THE NORTHEAST CORNER OF LOT 1, BLOCK 13, OF KINNEY'S SECOND ADDITION TO THE TOWN OF THERMOPOLIS, PROCEEDING 50 FEET NORTH ALONG AN EXTENSION OF THE EAST LINE OF SAID LOT 1, A DISTANCE OF 50 FEET TO CORNER NO. 1; THENCE 360 FEET WEST ALONG A LINE PARALLEL TO THE NORTH LINE OF BLOCK 13 ABOVE MENTIONED TO AN INTERSECTION WITH A LINE EXTENDED FROM THE WEST LINE OF LOT 12 OF SAID BLOCK 13, WHICH IS CORNER NO. 2 AND LIES A DISTANCE OF 360 FEET WEST OF CORNER NO. 1; THENCE SOUTH 50 FEET TO THE NORTHWEST CORNER OF SAID LOT 12 IN BLOCK 13, BEING CORNER NO. 3; THENCE 360 FEET ALONG SAID NORTH BOUNDARY LINE OF BLOCK 13 TO THE POINT OF BEGINNING, BEING CORNER NO. 4.

THAT THEY HAVE CAUSED SAID LANDS TO BE SURVEYED AND PLATTED AS SHOWN HEREON; THAT THE SUBDIVISION OF SAID LANDS, AS APPEARS ON THIS PLAT, IS WITH THE FREE CONSENT AND IN ACCORDANCE WITH THE DESIRES OF THE UNDERSIGNED OWNERS AND PROPRIETORS; THAT THE SUBDIVISION SHALL BE KNOWN HEREAFTER AS THE SPOMER SUBDIVISION.

WE HEREBY DEDICATE AND SET APART THE ROADS AND EASEMENTS AS SHOWN HEREON TO THE USE OF THE GENERAL PUBLIC. WE HEREBY RELEASE AND RELINQUISH ALL RIGHTS OF HOMESTEAD.

IN WITNESS WHEREOF WE HAVE HEREUNTO SET OUR HANDS THIS 1ST DAY OF NOV. 1977.

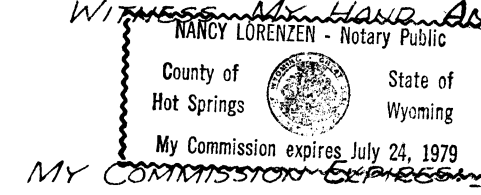
Carl E. Spomer
CARL E. SPOMER

Judith M. Spomer
JUDITH M. SPOMER

STATE OF WYOMING } S.S.
COUNTY OF HOT SPRINGS

THE FOREGOING CERTIFICATE WAS ACKNOWLEDGED BEFORE ME BY CARL E. SPOMER AND JUDITH M. SPOMER THIS 1st DAY OF November 1977.

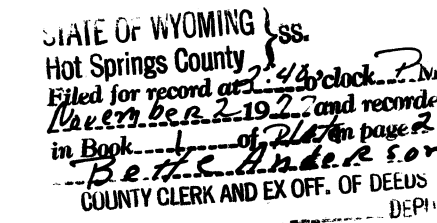
WITNESS MY HAND AND OFFICIAL SEAL.



July 24, 1979

Nancy Lorenzen
NOTARY PUBLIC

292194



Town Council Approval
Paul D. Allen, Mayor

DATE Nov. 2nd, 1977

Attested
Duan Prunio, Town Clerk

SPOMER SUBDIVISION

A SUBDIVISION OF
THE NORTH 1/2 OF BLOCK 13
KINNEY'S SECOND ADDITION
TOWN OF THERMOPOLIS

AND
A 20' STRIP ALONG THE
NORTH SIDE OF BLOCK 13
HOT SPRINGS COUNTY
WYOMING

ENGINEERING ASSOCIATES - CODY, WYOMING
CONSULTING ENGINEERS & SURVEYORS
OCTOBER 1977 77138