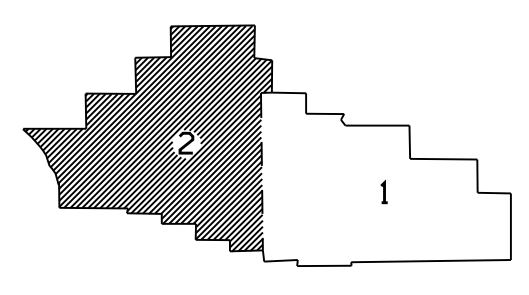
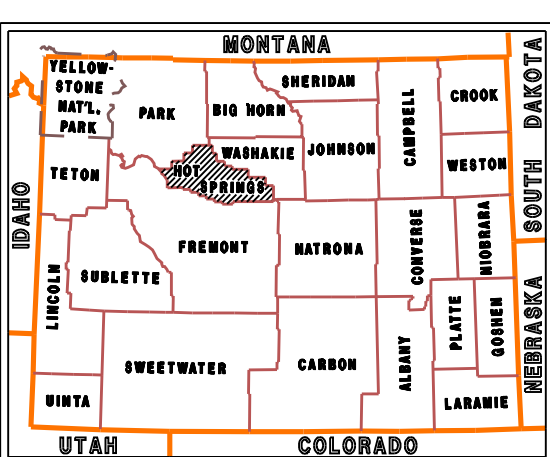


GENERAL HIGHWAY MAP HOT SPRINGS COUNTY WYOMING 9-2


KEY TO SHEETS



Population Hot Springs County, 2000 Census
4,882



Population Hot Springs County, 1980 Census
5,710



GENERAL HIGHWAY MAP HOT SPRINGS COUNTY WYOMING

PREPARED BY THE
**WYOMING DEPARTMENT OF TRANSPORTATION
PLANNING**
IN COOPERATION WITH THE
**U.S. DEPARTMENT OF TRANSPORTATION
FEDERAL HIGHWAY ADMINISTRATION**

SCALE 1:63,500 0 1 2 3 4 MILES

1998

Transverse Mercator Projection
State Plane Coordinate System

Drafted From USGS Quadrangles Dated 1952-1978

Copies of this map are available for public use at nominal cost from Wyoming Department of Transportation, 5300 Bishop Blvd., Cheyenne, Wyoming 82009-3340